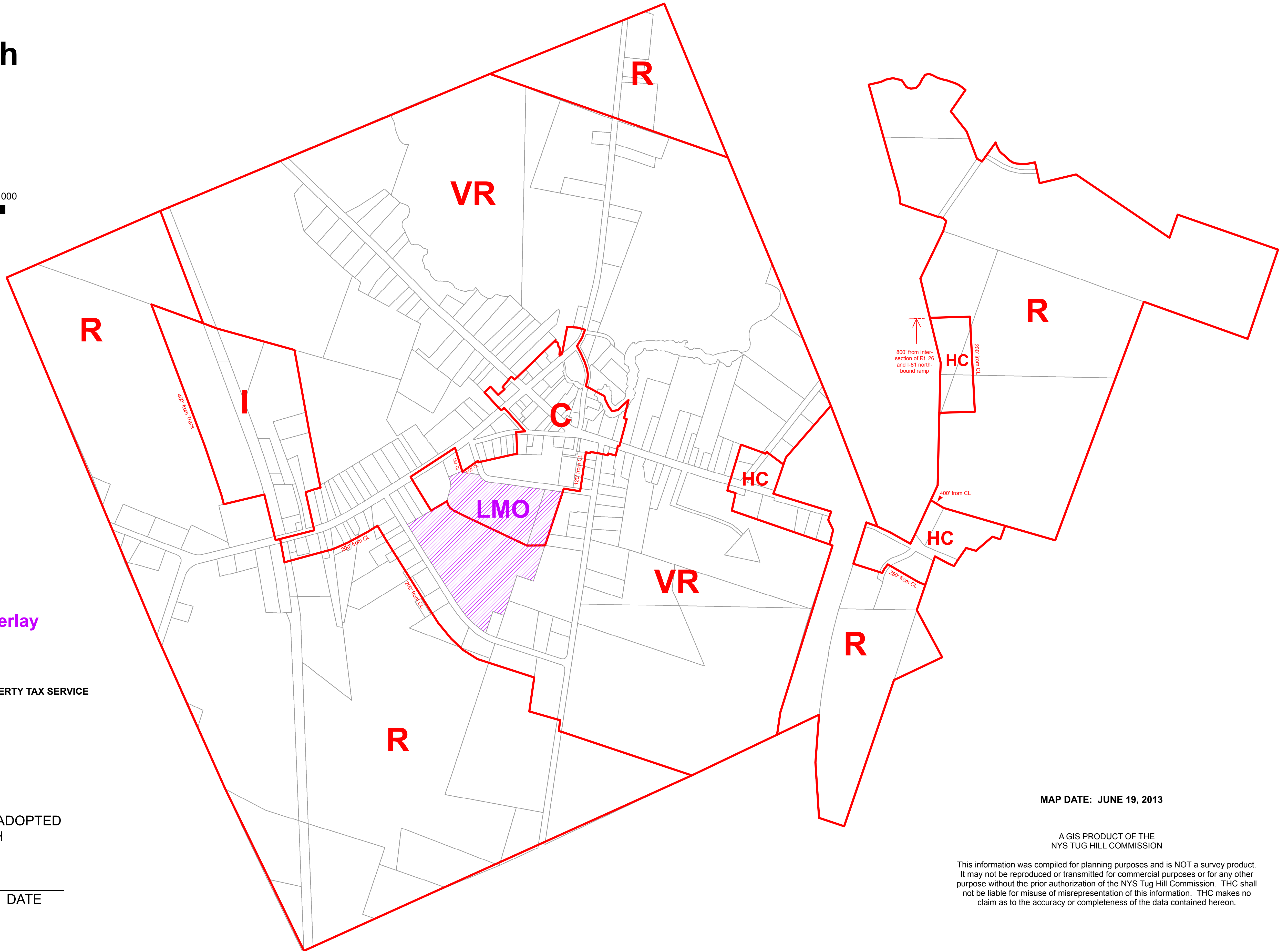
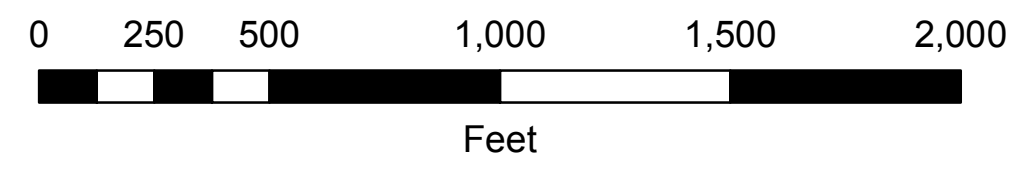



ZONING MAP

Village of Parish



- R - Rural**
- VR - Village Residential**
- C - Core**
- HC - Highway Commercial**
- I - Industrial**
- LMO - Light Manufacturing Overlay**

BASEMAP: OFFICE OF OSWEGO COUNTY REAL PROPERTY TAX SERVICE

I CERTIFY THAT THIS IS THE OFFICIALLY ADOPTED ZONING MAP OF THE VILLAGE OF PARISH

_____ TOWN CLERK _____ DATE

MAP DATE: JUNE 19, 2013

A GIS PRODUCT OF THE
NYS TUG HILL COMMISSION

This information was compiled for planning purposes and is NOT a survey product. It may not be reproduced or transmitted for commercial purposes or for any other purpose without the prior authorization of the NYS Tug Hill Commission. THC shall not be liable for misuse or misrepresentation of this information. THC makes no claim as to the accuracy or completeness of the data contained hereon.